



MAPQUEST.

Trip to Detroit Metropolitan Wayne County Airport (DTW)













9000 Middlebelt Rd, Romulus, MI 48174 -
(734) 942-3550
32.37 miles - about 41 minutes

Notes

Venue to the airport.



4200 Andover Rd, Bloomfield Hills, MI 48302-2000

- | | | |
|---|--|------------|
|  | 1. Start out going NORTH on ANDOVER RD toward DUBLIN DR. | go 0.1 mi |
|  | 2. Turn RIGHT onto W LONG LAKE RD. | go 0.2 mi |
|   | 3. Turn RIGHT onto TELEGRAPH RD / US-24 S. | go 6.3 mi |
|  | 4. Take the M-10 S ramp toward I-696 E / PORT HURON / DETROIT. | go 0.2 mi |
|   | 5. Merge onto MI-10 S / JOHN C LODGE FWY. | go 3.8 mi |
|   | 6. Merge onto MI-39 S / SOUTHFIELD FWY via EXIT 14C. | go 13.4 mi |
|   | 7. Merge onto I-94 W via EXIT 1 toward CHICAGO. | go 5.5 mi |
|  | 8. Take the MIDDLE BELT RD exit, EXIT 198 , toward METRO AIRPORT / MERRIMAN RD. | go 0.2 mi |
|  | 9. Take the ramp toward METRO AIRPORT / MERRIMAN RD. | go 0.8 mi |
|  | 10. Take the MERRIMAN RD ramp toward METRO AIRPORT. | go 0.3 mi |
|  | 11. Turn SLIGHT LEFT to take the ramp toward METRO AIRPORT. | go 0.2 mi |



12. Merge onto MERRIMAN RD.

go 0.5 mi



13. MERRIMAN RD becomes WILLIAM G ROGELL DR.

go 0.9 mi



14. 9000 MIDDLEBELT RD.

go 0.0 mi



Detroit Metropolitan Wayne County Airport (DTW) - (734) 942-3550
9000 Middlebelt Rd, Romulus, MI 48174

Total Travel Estimate : 32.37 miles - about 41 minutes

All rights reserved. Use subject to License/Copyright | [Map Legend](#)

Directions and maps are informational only. We make no warranties on the accuracy of their content, road conditions or route usability or expeditiousness. You assume all risk of use. MapQuest and its suppliers shall not be liable to you for any loss or delay resulting from your use of MapQuest. Your use of MapQuest means you agree to our [Terms of Use](#).