



# MAPQUEST.

## Trip to 3600 Centerpoint Pkwy

Pontiac, MI 48341-3164













43.49 miles - about 49 minutes

### Notes

Airport to Host Hotel.



### Detroit Metropolitan Wayne County Airport (DTW) - (734) 942-3550 9000 Middlebelt Rd, Romulus, MI 48174

- |   |  |            |
|---|--|------------|
|    | 1. Start out going <b>NORTHEAST</b> on <b>WILLIAM G ROGELL DR</b> toward <b>E SERVICE RD.</b>                | go 1.2 mi  |
|    | 2. Stay <b>STRAIGHT</b> to go onto <b>MERRIMAN RD.</b>   | go 0.1 mi  |
|     | 3. Merge onto <b>I-94 E</b> toward <b>DETROIT.</b>   | go 17.8 mi |
|   | 4. Merge onto <b>I-75 N</b> via <b>EXIT 216A</b> toward <b>FLINT.</b>  | go 22.8 mi |
|    | 5. Take the <b>I-75-BL</b> exit, <b>EXIT 75</b> , on the <b>LEFT</b> toward <b>SQUARE LAKE RD / PONTIAC.</b> | go 0.6 mi  |
|    | 6. Merge onto <b>I-75 BL N.</b>  | go 0.3 mi  |
|    | 7. Take the <b>OPDYKE RD</b> ramp.   | go 0.3 mi  |
|    | 8. Stay <b>STRAIGHT</b> to go onto <b>CENTERPOINT PKWY.</b>  | go 0.2 mi  |
|    | 9. Make a <b>U-TURN</b> onto <b>CENTERPOINT PKWY.</b>  | go 0.0 mi  |
|    | 10. <b>3600 CENTERPOINT PKWY</b> is on the <b>RIGHT.</b>   | go 0.0 mi  |



### 3600 Centerpoint Pkwy, Pontiac, MI 48341-3164

Total Travel Estimate : 43.49 miles - about 49 minutes

All rights reserved. Use subject to License/Copyright | Map Legend